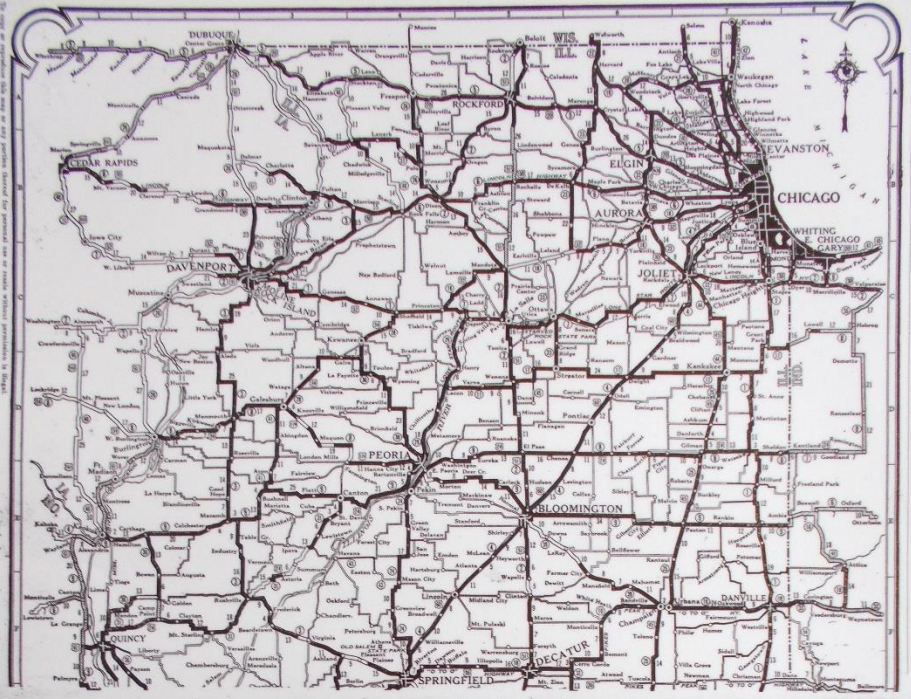


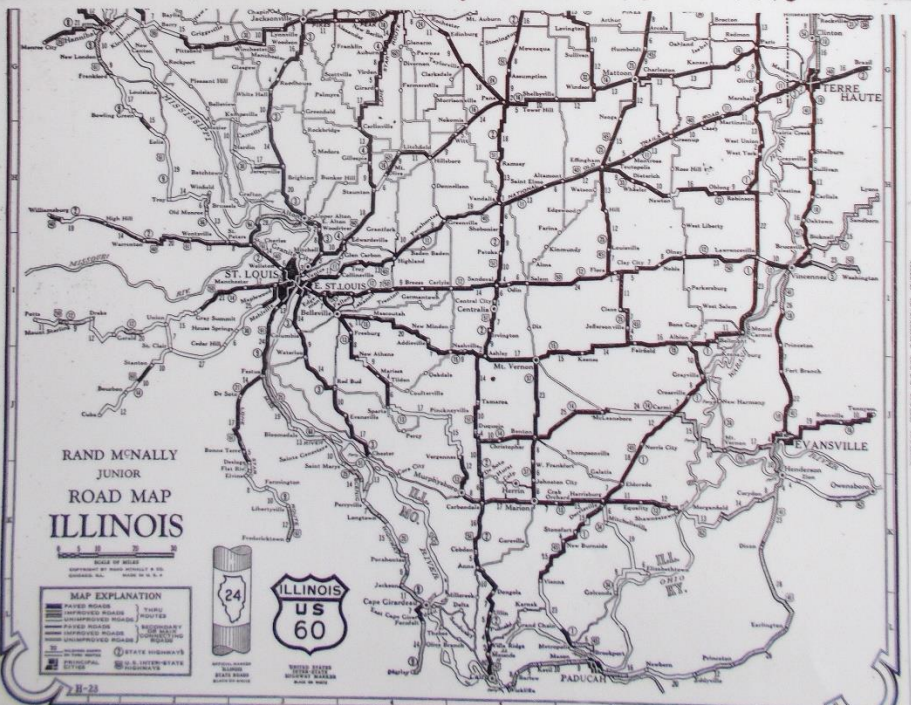
HISTORIC



ROUTE



RAND McNALLY AUTO ROAD ATLAS



RAND McNALLY AUTO ROAD ATLAS

RAND McNALLY
JUNIOR
ROAD MAP
ILLINOIS

SCALE OF MILES
1:100,000 (approximately 1 inch = 16 miles)

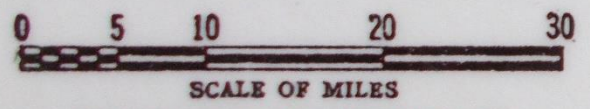
MAP EXPLANATION

	PAVED HIGHWAY		TRAIL
	UNPAVED HIGHWAY		PRIVATE
	PAVED AVENUE		UNPAVED AVENUE
	UNPAVED AVENUE		UNPAVED AVENUE
	UNPAVED AVENUE		UNPAVED AVENUE



1926

RAND McNALLY JUNIOR ROAD MAP ILLINOIS



COPYRIGHT BY RAND McNALLY & CO.
CHICAGO, ILL. MADE IN U. S. A

MAP EXPLANATION

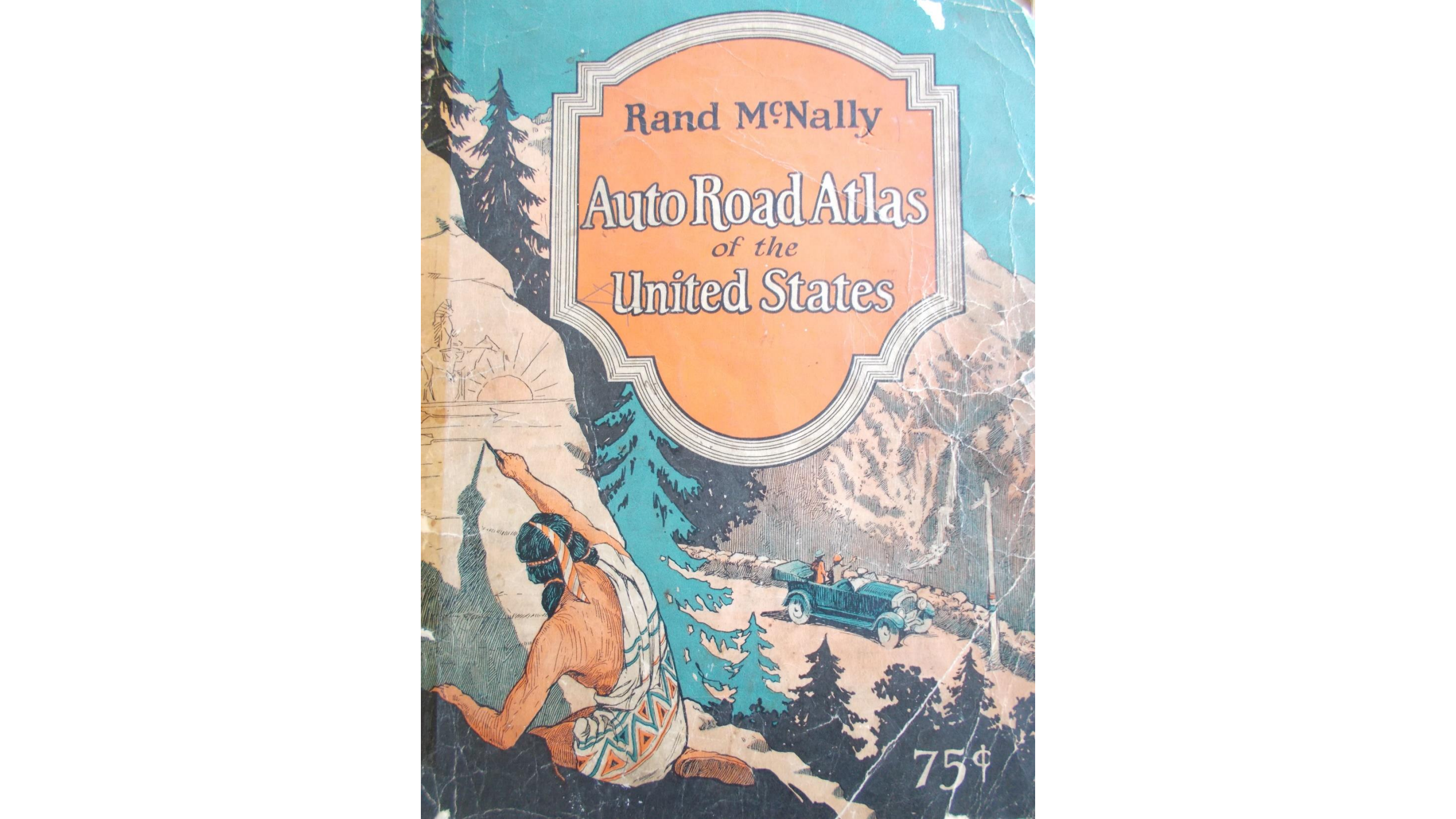
	PAVED ROADS	} THRU ROUTES
	IMPROVED ROADS	
	UNIMPROVED ROADS	
	PAVED ROADS	} SECONDARY OR MAIN CONNECTING ROADS
	IMPROVED ROADS	
	UNIMPROVED ROADS	
	MILEAGES SHOWN ON THRU ROUTES	STATE HIGHWAYS
	PRINCIPAL CITIES	U. S. INTER-STATE HIGHWAYS



OFFICIAL MARKER
ILLINOIS
STATE ROADS
BLACK ON WHITE



UNITED STATES
INTER-STATE
HIGHWAY MARKER
BLACK ON WHITE



Rand McNally
Auto Road Atlas
of the
United States

75¢

**HERE WE ARE...
ALONG**



STAMP

12 COLORFUL SCENES
along the way

